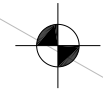
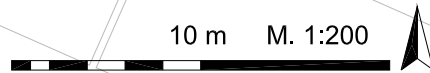




SingularArch Grabungen

Vilsbiburg, LA:
Gmkg. Wolferding, FlstNr. 358, Bürgersolarfeld
Vilsbiburg Süd, Erweiterung Ost, Trafostation, OB-2013
M-2012-2025-2_0

Legende siehe Plan 1:1500

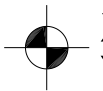
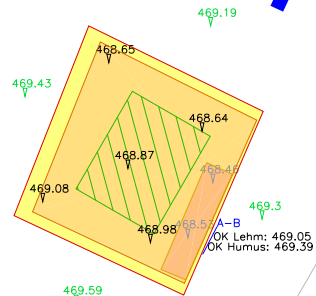


X = 4526830

Y = 5366615

358

Fläche 1



X = 4526800

Y = 5366590